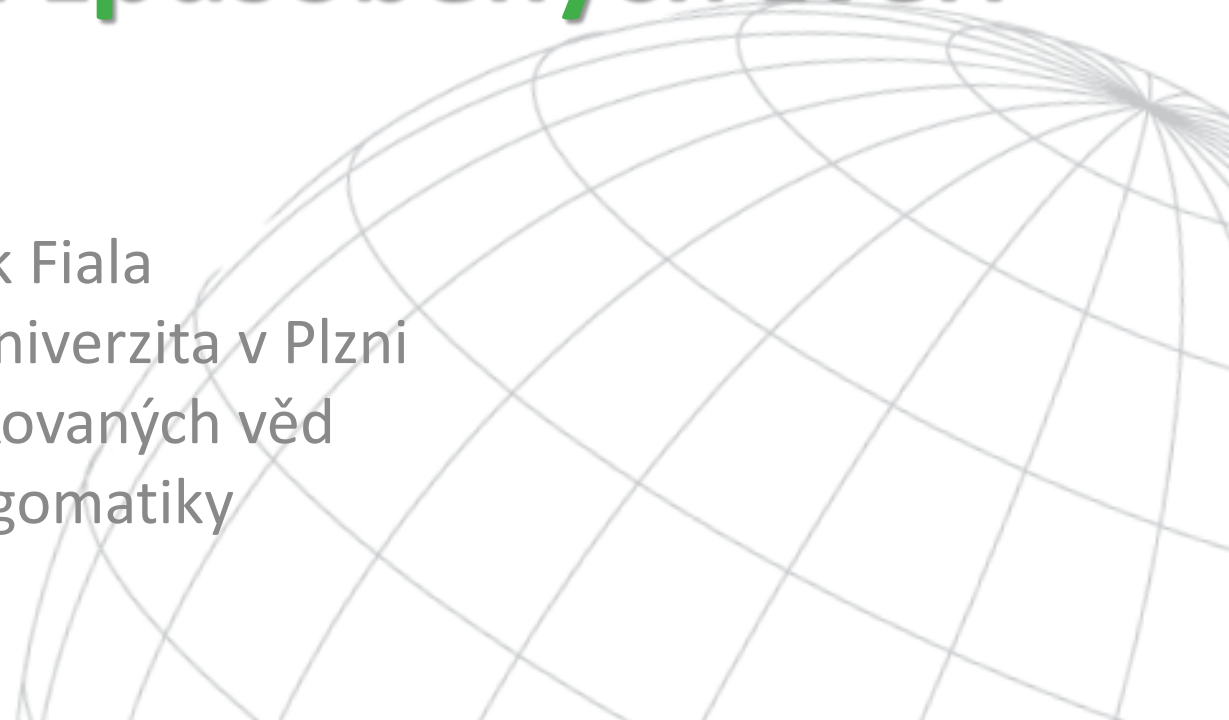


Využití dronů v zemědělství dokumentace škod způsobených zvěří

Radek Fiala
Západočeská univerzita v Plzni
Fakulta aplikovaných věd
katedra gomatiky





řepka 23. 7. 2020



řepka 21. 7. 2020

An aerial photograph showing a large, roughly circular clearing in a forest. The clearing is filled with low-lying vegetation, appearing as a mix of green and brownish-yellow. A narrow, light-colored path or stream bed winds through the clearing from the upper right towards the center. The surrounding forest is dense and green, with some shadows cast by the trees. The overall scene is captured from a high angle, looking down on the landscape.

řepka 23. 7. 2020



řepka 23. 7. 2020


0 3 m



louka 6. 12. 2020


louka 11. 4. 2021

0 10 m

A horizontal scale bar with a black line and the numbers '0' and '10 m' at its ends.

louka 30. 4. 2021

0 10 m

A horizontal scale bar with a black line and the numbers '0' and '10 m' at the ends.



louka 11. 4. 2021
cca 15 ha



louka 11. 4. 2021



louka 30. 4. 2021

louka 30. 4. 2021



KDO TO UDĚLAL?

